




Warrior's Path State Park

<http://www.state.tn.us/environment/parks/parks/WarriorsPath>

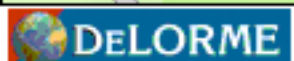
**northeast tennessee
mountain bike association**
www.ntmba.org

Legend

Fire road 
Single track 
Power line 

Green = Beginner
Blue = Intermediate
Black = Advanced

Lake Valley Road 0.8 mi
Darwin's Revenge 2.14 mi
Boneyard 2.44 mi
Rock City 0.55 mi
Whitetail Loop 2.12 mi
Whitetail Alternate 0.19 mi
Zip Line 0.34 mi
Ridgetop 0.48 mi
Magic Carpet Ride 0.17 mi



Data use subject to license.
© 2004 DeLorme. Topo USA® 5.0.
www.delorme.com

From Park Headquarters

Travel north on Fall Creek Road 2.4 mi - turn RIGHT onto Old Mill Rd
Travel 0.8 mi, turn RIGHT onto Childress Ferry RD
Travel 100 yards, turn LEFT onto Buttermilk RD
Travel 1.2 mi, turn RIGHT onto Freeman RD
Travel 0.7 miles - road dead ends at trail head



From Interstate 81 (Northbound)

At exit 63 (Tri-Cities Airport) turn LEFT
Travel 0.5 mi and turn LEFT onto Pearl Ln
Travel 0.7 mi to stop sign - turn LEFT onto Rocky Branch Rd
Travel 1.3 mi to stop sign - continue straight onto Freeman Rd
Travel 0.7 mi - road dead ends at trail head



Data Zoom 14-6